

# BUSOBA (CBD) LOCAL PHYSICAL DEVELOPMENT PLAN 2023 - 2028

629500

630000

630500

631000

108500

108500

108500

108500

108000

108000

107500

107500

107000









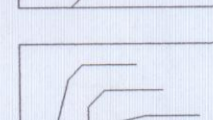









107000

↑  
TO  
MBALE

←  
TO  
BUTALEJA

↓  
TO  
TORORO

## LEGEND

- |   |                          |   |              |
|---|--------------------------|---|--------------|
|    | Planning Boundary        |  | Recreational |
|    | Existing Road            |  | Industrial   |
|    | Primary Road             |  | Agricultural |
|    | Secondary Road           |  | Wetland      |
|    | Tertiary Road            |  | Buffer       |
|    | Countours                |  | Market       |
|    | Buildings                |  | Civic        |
|    | High Density Residential |  | Open Space   |
|    | Commercial               |   |              |
|  | Institutional            |   |              |

PROJECT: Developing Detailed Plan of Busoba CBD area

Prepared By: Physical Planning Department Ministry Of Lands Housing and Urban Development

PREPARED UNDER THE PROVISIONS OF THE PHYSICAL PLANNING ACT 2010

APPROVED BY THE DISTRICT COUNCIL


DISTRICT COUNCIL

28 MAY 2024

DISTRICT COUNCIL

28 MAY 2024

Scale 1: 2500



629500

630000

630500

631000

N

