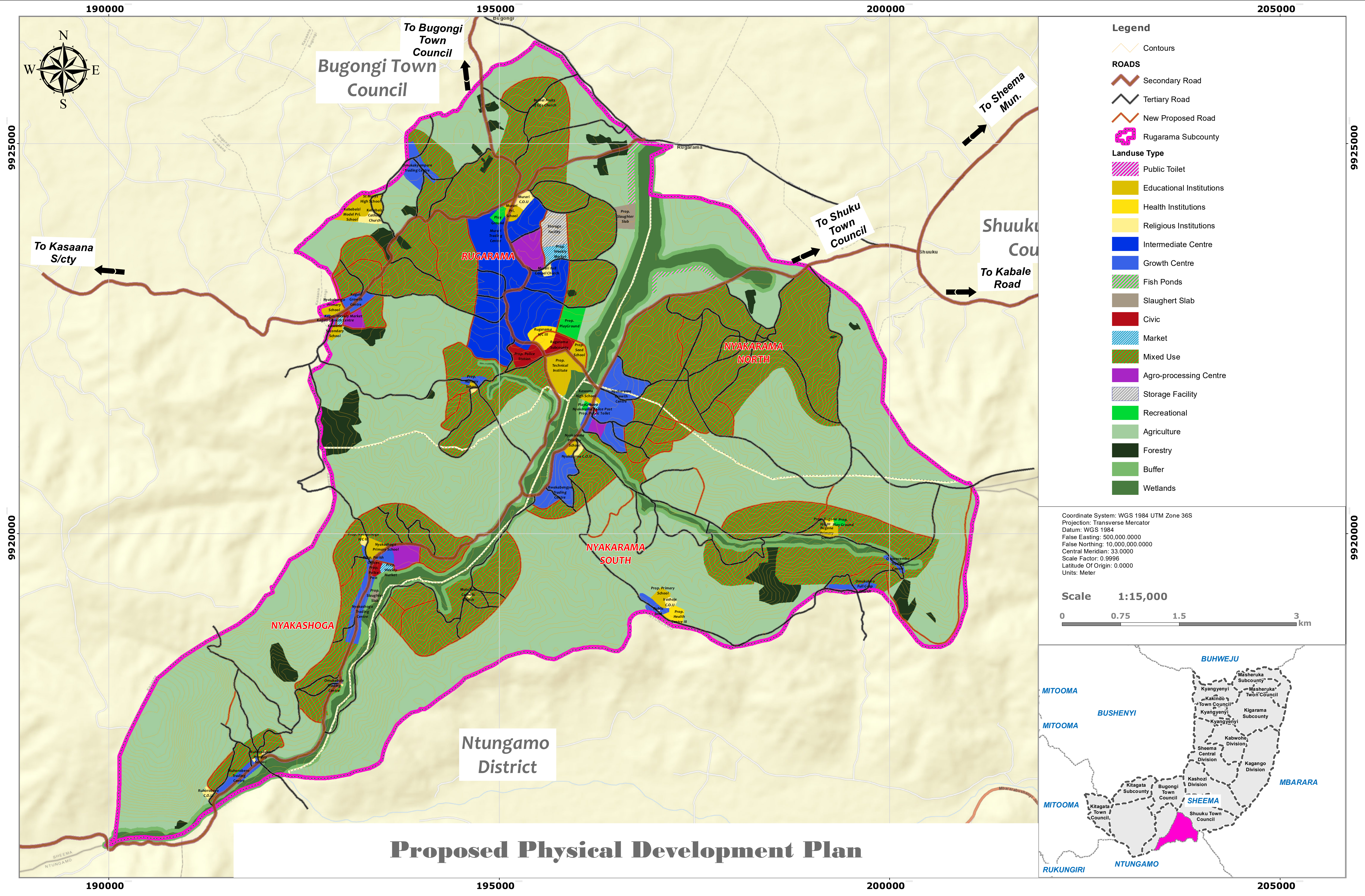
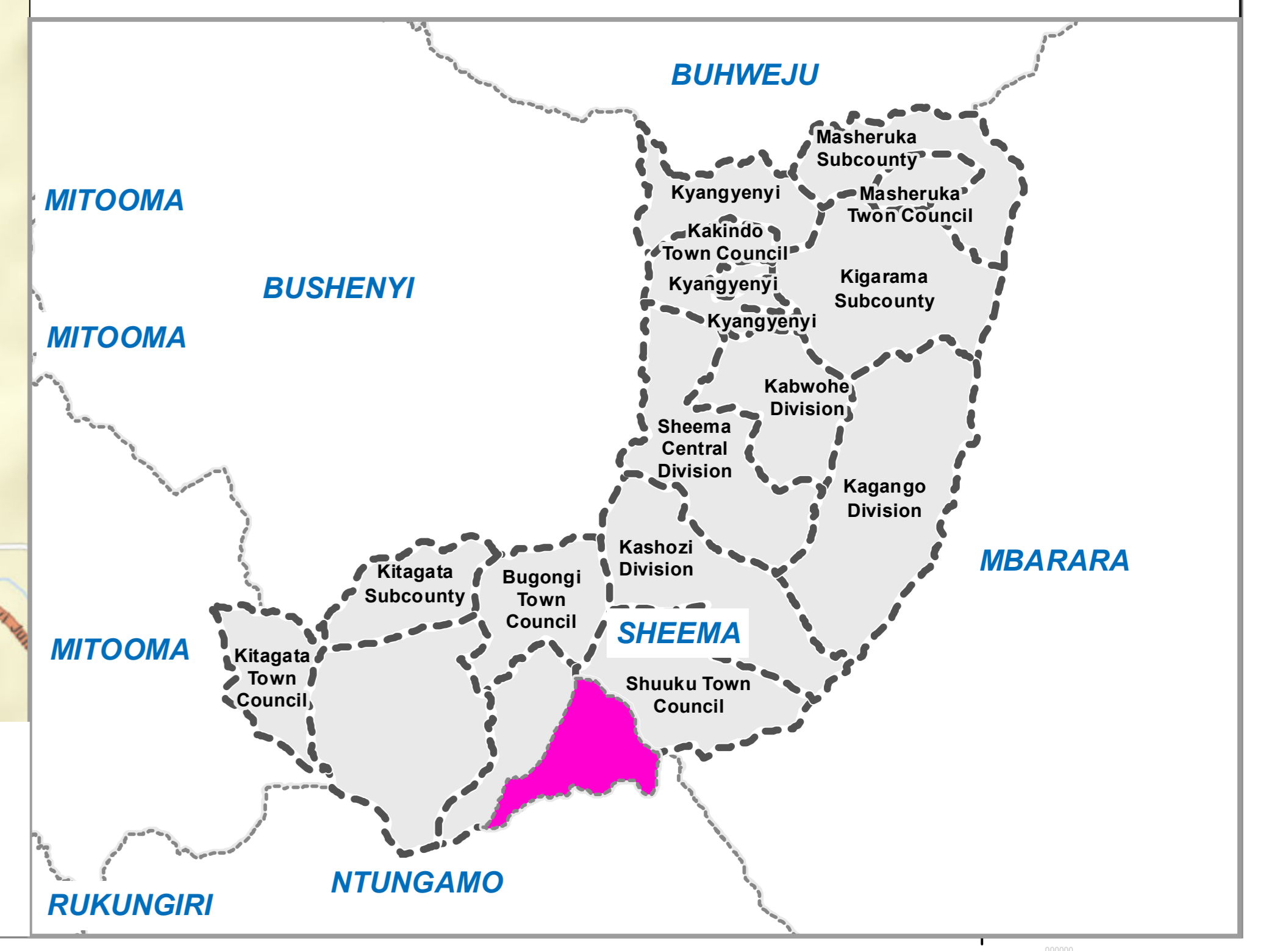



RUGARAMA SUBCOUNTY PHYSICAL DEVELOPMENT PLAN, 2023-2033



- Legend**
- Contours
 - ROADS**
 - Secondary Road
 - Tertiary Road
 - New Proposed Road
 - Rugarama Subcounty
 - Landuse Type**
 - Public Toilet
 - Educational Institutions
 - Health Institutions
 - Religious Institutions
 - Intermediate Centre
 - Growth Centre
 - Fish Ponds
 - Slaughter Slab
 - Civic
 - Market
 - Mixed Use
 - Agro-processing Centre
 - Storage Facility
 - Recreational
 - Agriculture
 - Forestry
 - Buffer
 - Wetlands

Coordinate System: WGS 1984 UTM Zone 36S
 Projection: Transverse Mercator
 Datum: WGS 1984
 False Easting: 500,000.0000
 False Northing: 10,000,000.0000
 Central Meridian: 33.0000
 Scale Factor: 0.9996
 Latitude Of Origin: 0.0000
 Units: Meter



Proposed Physical Development Plan