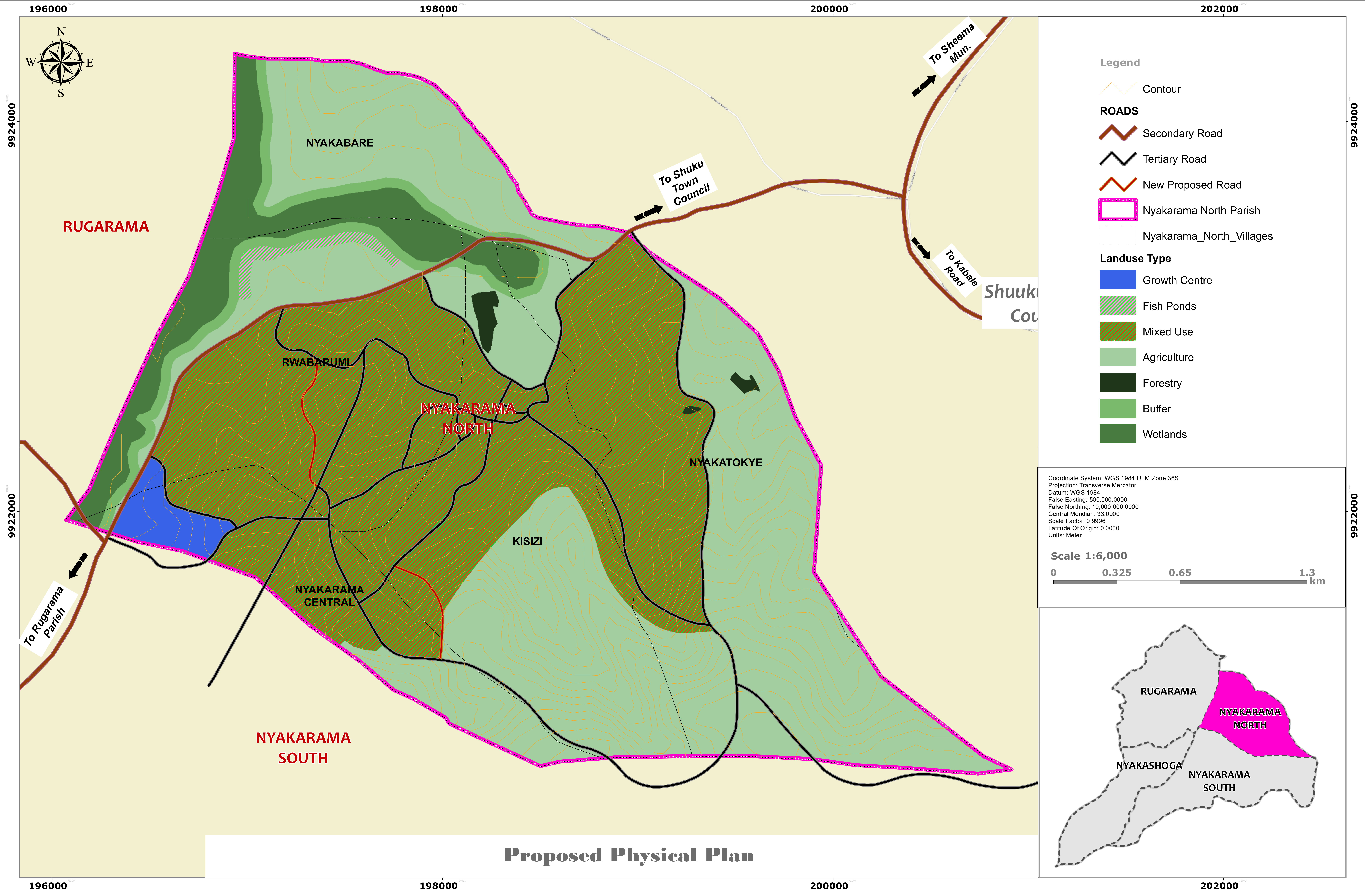


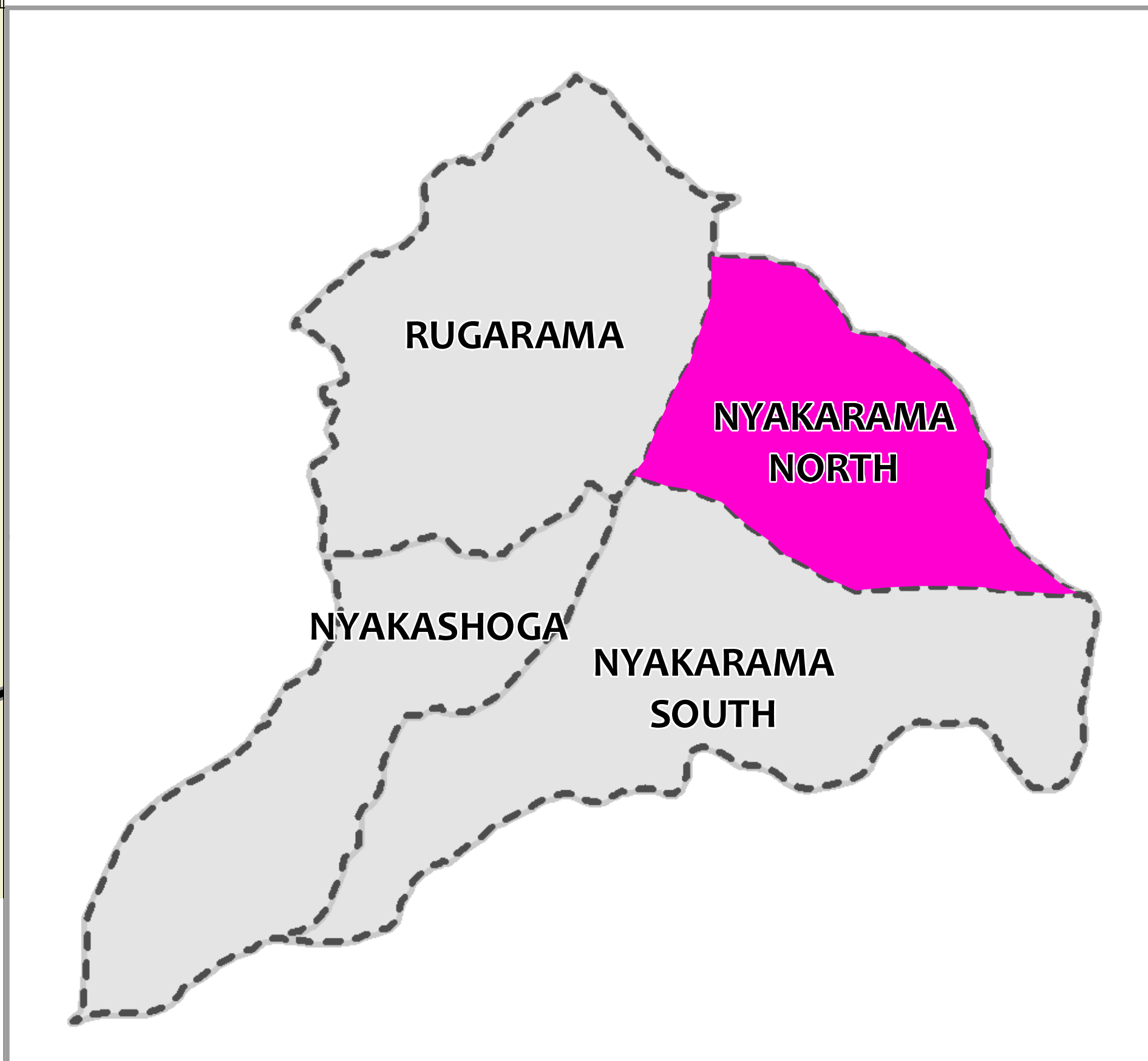
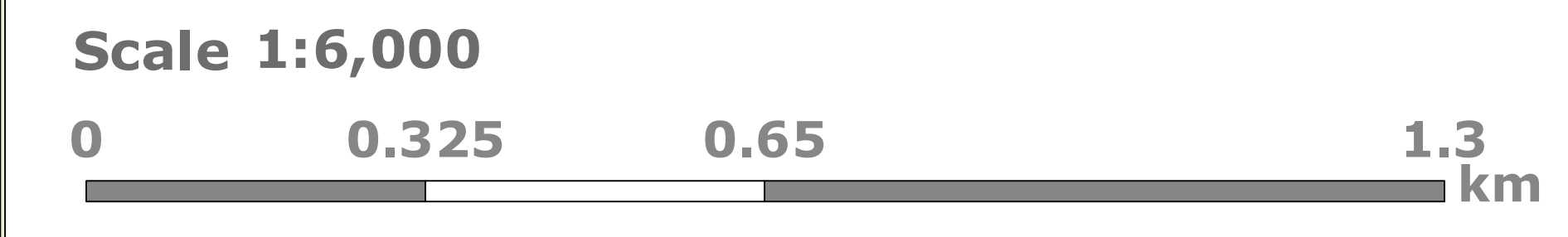
# NYAKARAMA NORTH PARISH LOCAL PHYSICAL DEVELOPMENT PLAN, 2023-2033



### Legend

- Contour
- ROADS**
- Secondary Road
- Tertiary Road
- New Proposed Road
- Nyakarama North Parish
- Nyakarama\_North\_Villages
- Landuse Type**
- Growth Centre
- Fish Ponds
- Mixed Use
- Agriculture
- Forestry
- Buffer
- Wetlands

Coordinate System: WGS 1984 UTM Zone 36S  
 Projection: Transverse Mercator  
 Datum: WGS 1984  
 False Easting: 500,000.0000  
 False Northing: 10,000,000.0000  
 Central Meridian: 33.0000  
 Scale Factor: 0.9996  
 Latitude Of Origin: 0.0000  
 Units: Meter



**Proposed Physical Plan**