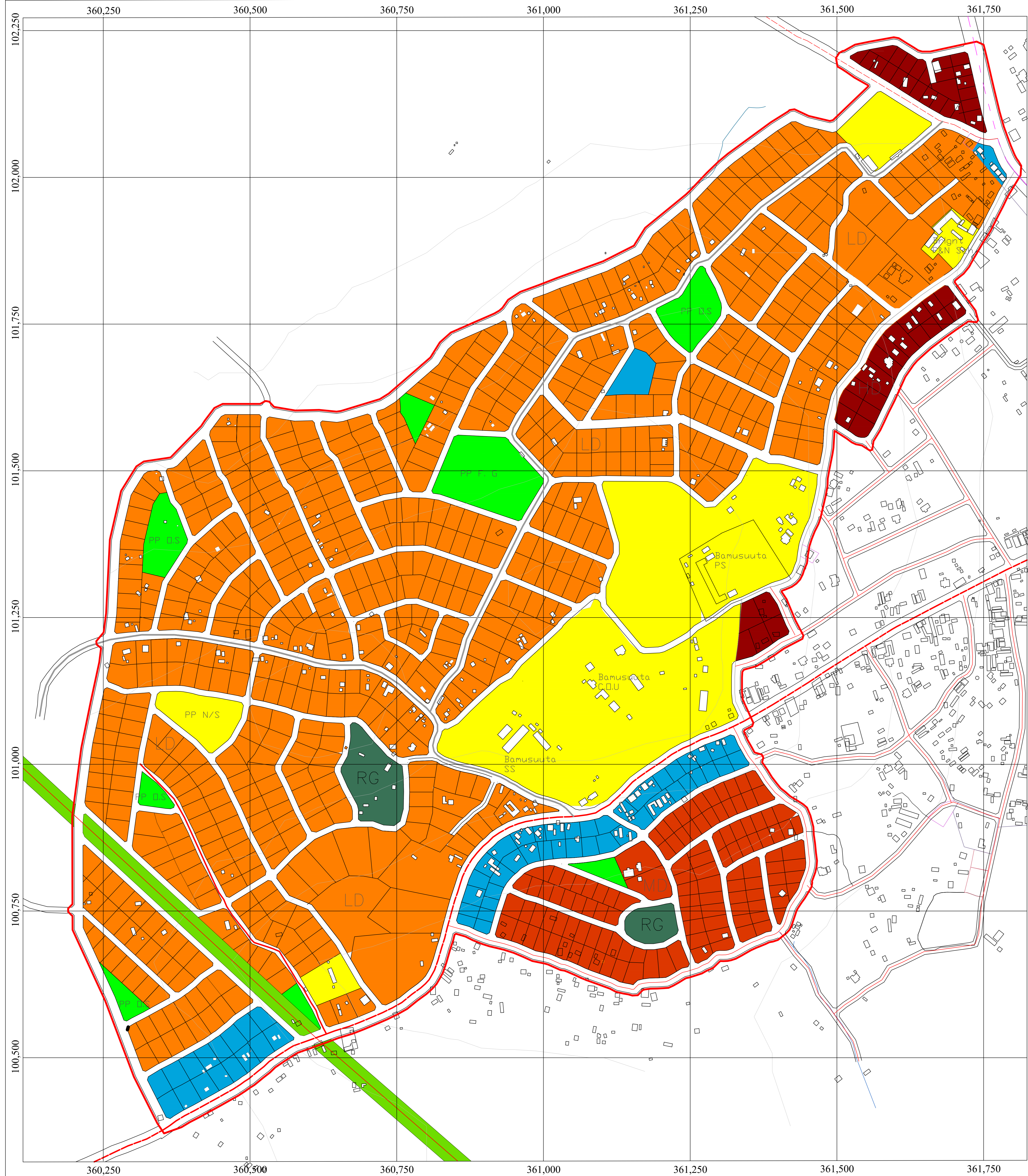


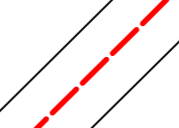



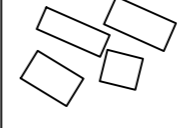








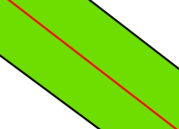



KIBOGA TOWN COUNCIL DETAILED PLAN FOR PART OF BAMUSUTA WARD,(2021 - 2031)



LEGEND

-  Planning Area Boundary
-  Existing Primary Road
-  Existing Secondary Road
-  Existing Tertiary Road
-  Access Road
-  Contour
-  Building
-  Institutional
-  High Density Residential
-  Medium Density Residential
-  Low Density Residential
-  Commercial(Local centre)
-  Open Space
-  Rocky grounds
-  Play Ground
-  Proposed oil pipeline
-  Community Centre

PROJECT:
Physical Planning of Kiboga Town council, Kiboga District

Drawing No. KTC/DP/2019/0....

CONSULTANT:	CLIENT:	Coordinate System
PRAID Consultants Ltd P.O.Box 35836, Kampala Tel: +256(0)3928982 Email: praid.consult@gmail.com	Kiboga Town Council P.O.BOX 119, KIBOGA - Uganda	Coordinate System: Arc 1960 UTM Zone 38N Projection: Transverse Mercator Datum: AD 1960 False Easting: 500,000,000 False Northing: 0,000,000 Central Meridian: 33,00000 Scale Factor: 0,99996 Latitude Of Origin: 0,00000 Units: Meter

SCALE: 2,500



This plan is prepared under section 25 and approved under section 28 of the Physical Planning Act 2015, and Regulation 6(1), 2011

Approved by Kiboga Town Council
Signature: _____
Date: _____
Chairperson UPPC

