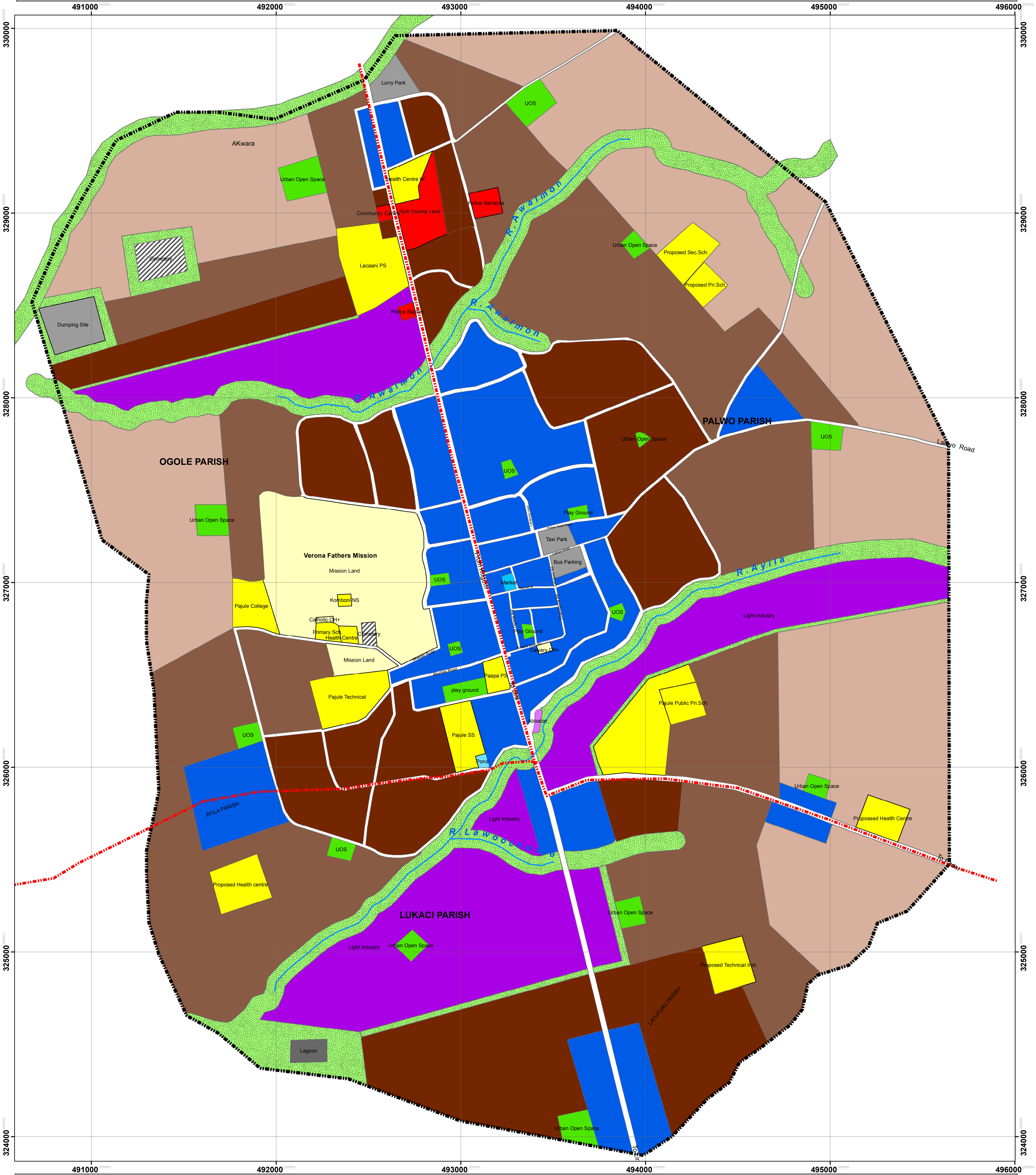


PAJULE TOWN BOARD URBAN PHYSICAL DEVELOPMNENT PLAN 2012-2022



00.20.40.80

SCALE: 1:10,000

Kilometers

LEGEND

Boundary

Detailed area boundary

Parish Boundary

Rivers

Proposed Land Uses

Commercial

Market

Civic

Health Institution

Educational Institution

Religious Institution

High Density Residential

Medium Density Residential

Low Density Residential

Industrial

Abattoir

Cemetery

Dumping Site

Lagoon

Parking

Pond

Urban Open Space


Buffer

DRAWING NO. PAJ/TB/PDP/MOLG/01

CLIENT:


MIN.LOCAL GOVERNMENT

MIN. OF LANDS,HOUSING & URBAN DEVELOPMENT



CONSULTANT:

URBAN RESEARCH & TRAINING CONSULTANCY E.A. LTD



THIS IS THE PLAN REFFERED TO IN MINUTE .....

THIS PLAN IS APPROVED UNDER SECTION 28(1) OF THE PHYSICAL PLANNING ACT 2010

MINISTER : MINISTRY OF LANDS,HOUSING & URBAN DEVELOPMENT

SIGNATURE ..... DATE.....

CHAIRMAN NPPB

SIGNATURE ..... DATE.....

PADER DISTRICT COUNCIL

SIGNATURE ..... DATE.....