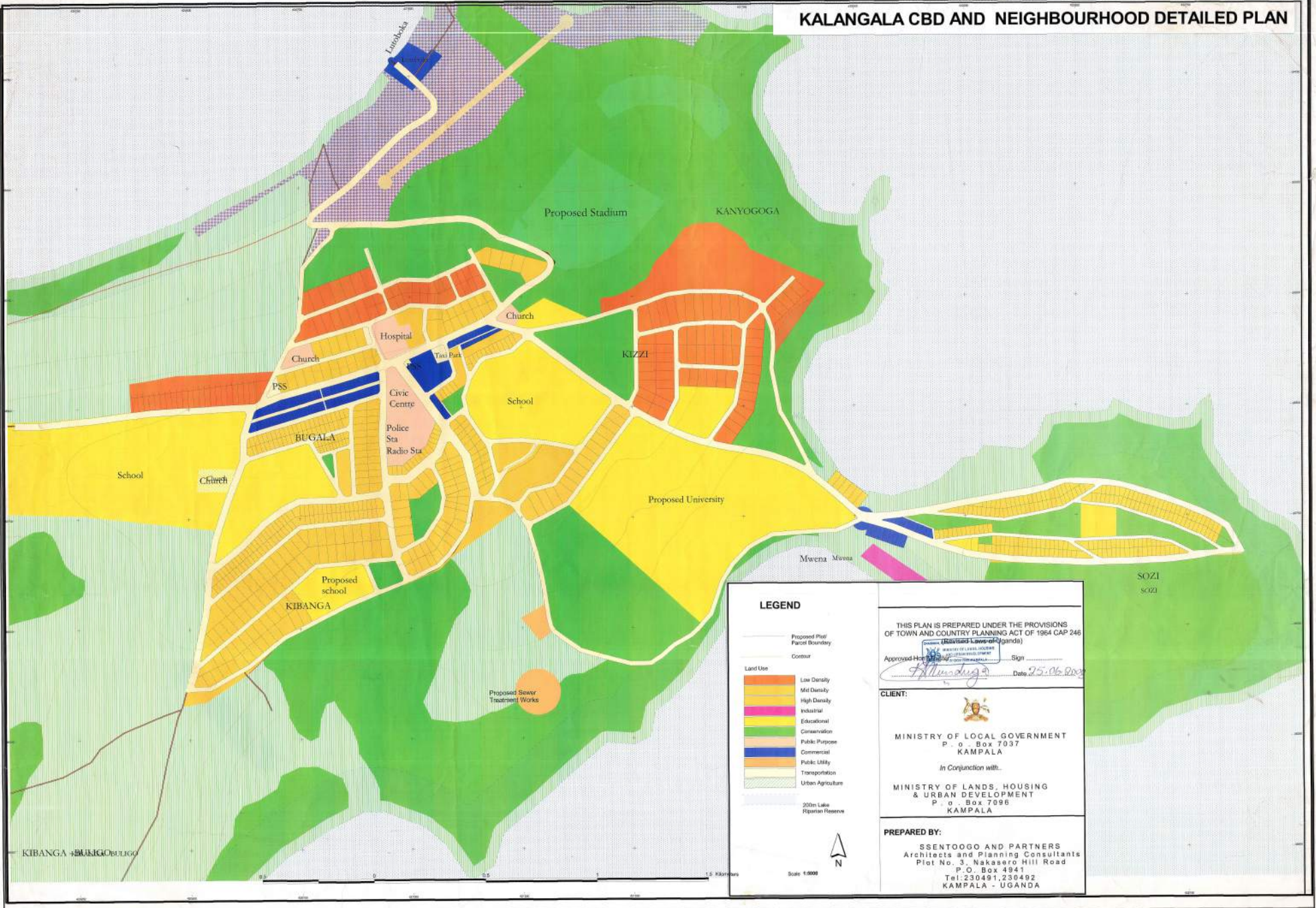


KALANGALA CBD AND NEIGHBOURHOOD DETAILED PLAN



LEGEND

- Proposed Plot
- Parcel Boundary
- Contour


Land Use

- Low Density
- Mid Density
- High Density
- Industrial
- Educational
- Commercial
- Public Purpose
- Commercial
- Public Utility
- Transportation
- Urban Agriculture
- 200m Lake Riparian Reserve


Scale 1:5000

N

THIS PLAN IS PREPARED UNDER THE PROVISIONS OF TOWN AND COUNTRY PLANNING ACT OF 1964 CAP 246 (Revised Laws of Uganda)

Approved Hereby:  Date: 25.06.2009

CLIENT:


MINISTRY OF LOCAL GOVERNMENT
 P. O. Box 7037
 KAMPALA

In conjunction with:

MINISTRY OF LANDS, HOUSING & URBAN DEVELOPMENT
 P. O. Box 7096
 KAMPALA

PREPARED BY:

SSENTOOGO AND PARTNERS
 Architects and Planning Consultants
 Plot No. 3, Nakasero Hill Road
 P.O. Box 4941
 Tel. 230491, 230492
 KAMPALA - UGANDA